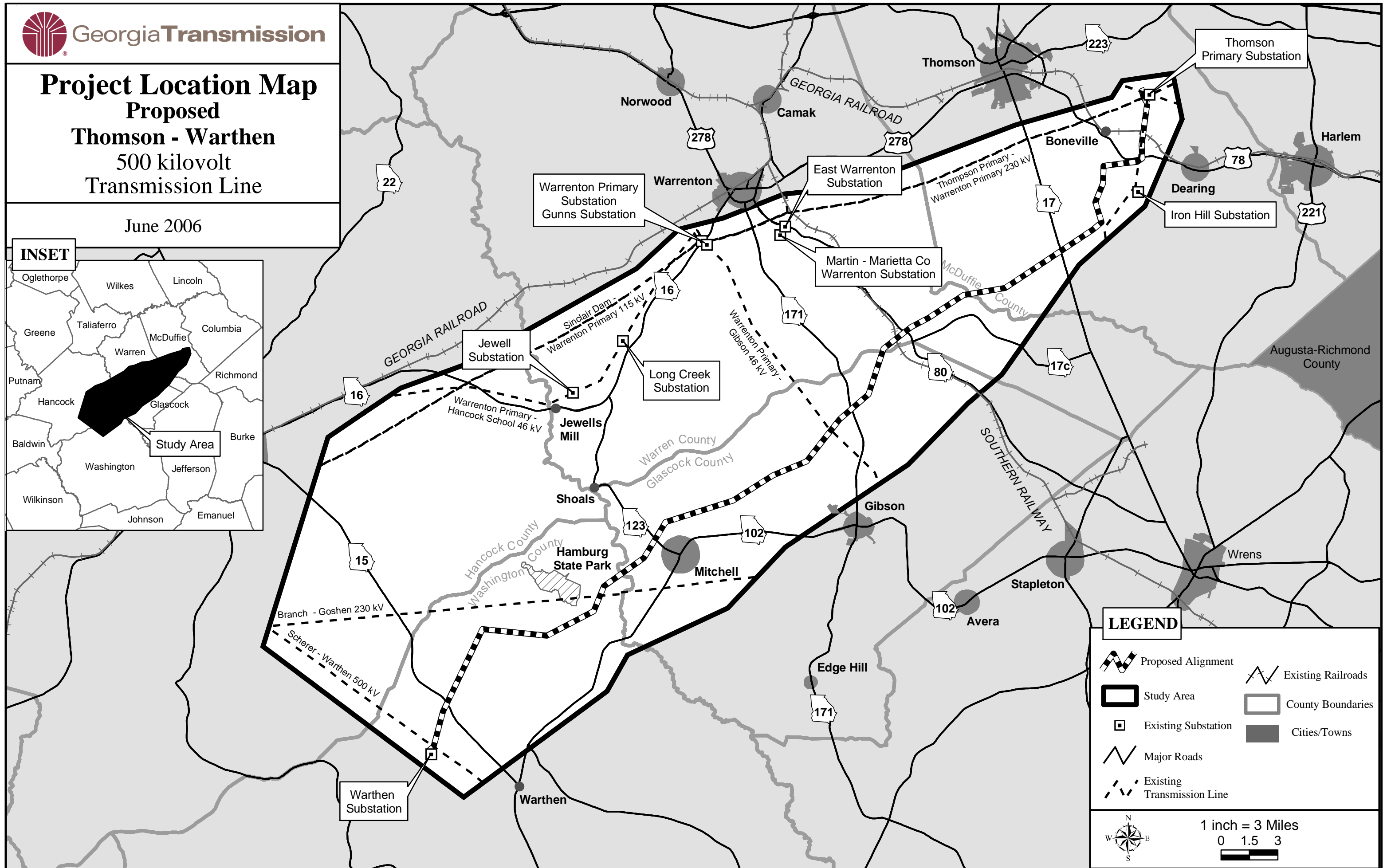
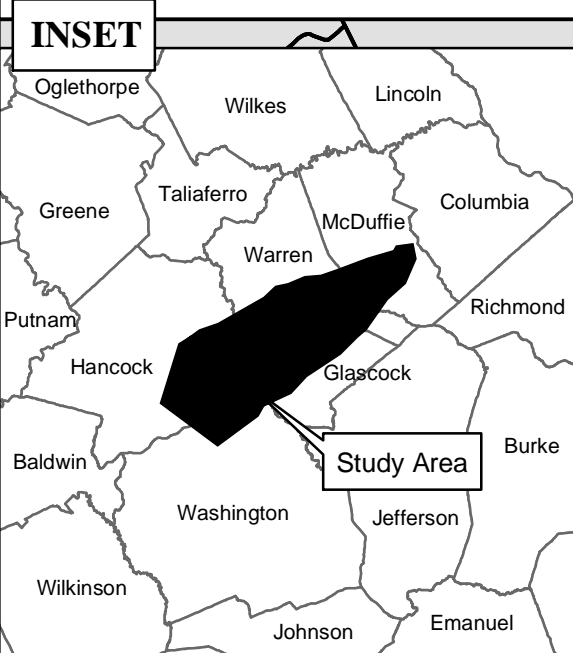










# Project Location Map

## Proposed Thomson - Warthen 500 kilovolt Transmission Line

June 2006



**LEGEND**

	Proposed Alignment		Existing Railroads
	Study Area		County Boundaries
	Existing Substation		Cities/Towns
	Major Roads		
	Existing Transmission Line		

1 inch = 3 Miles

0 1.5 3

